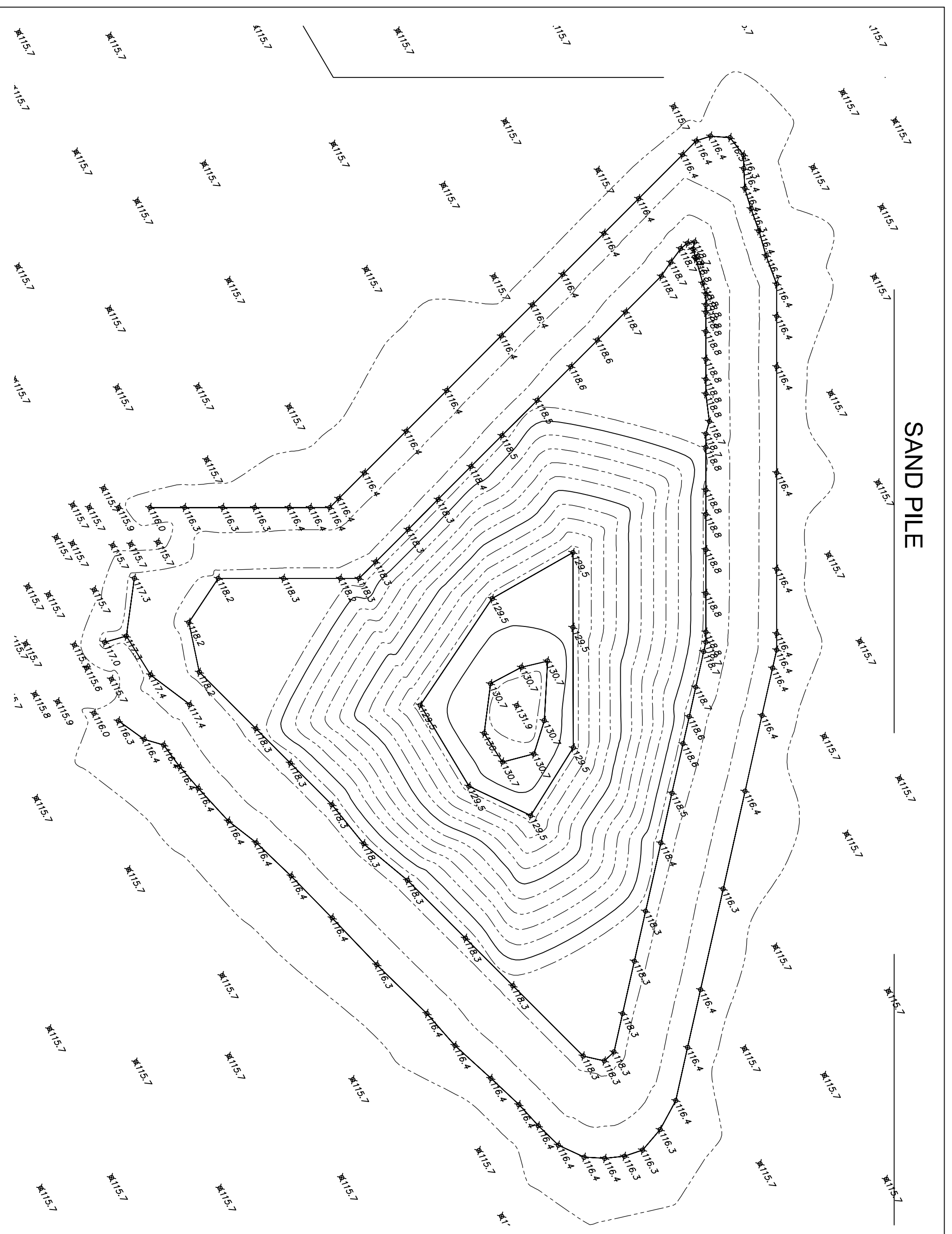
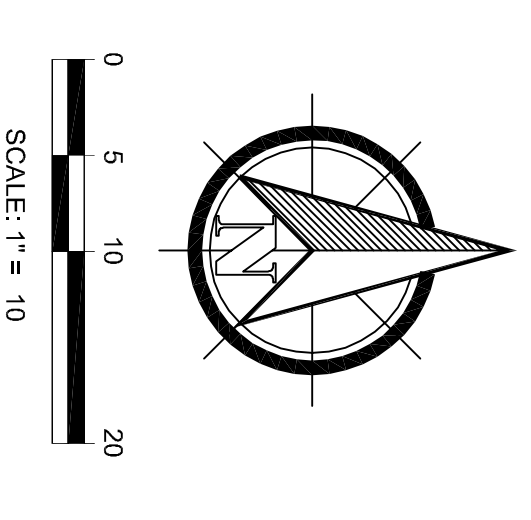
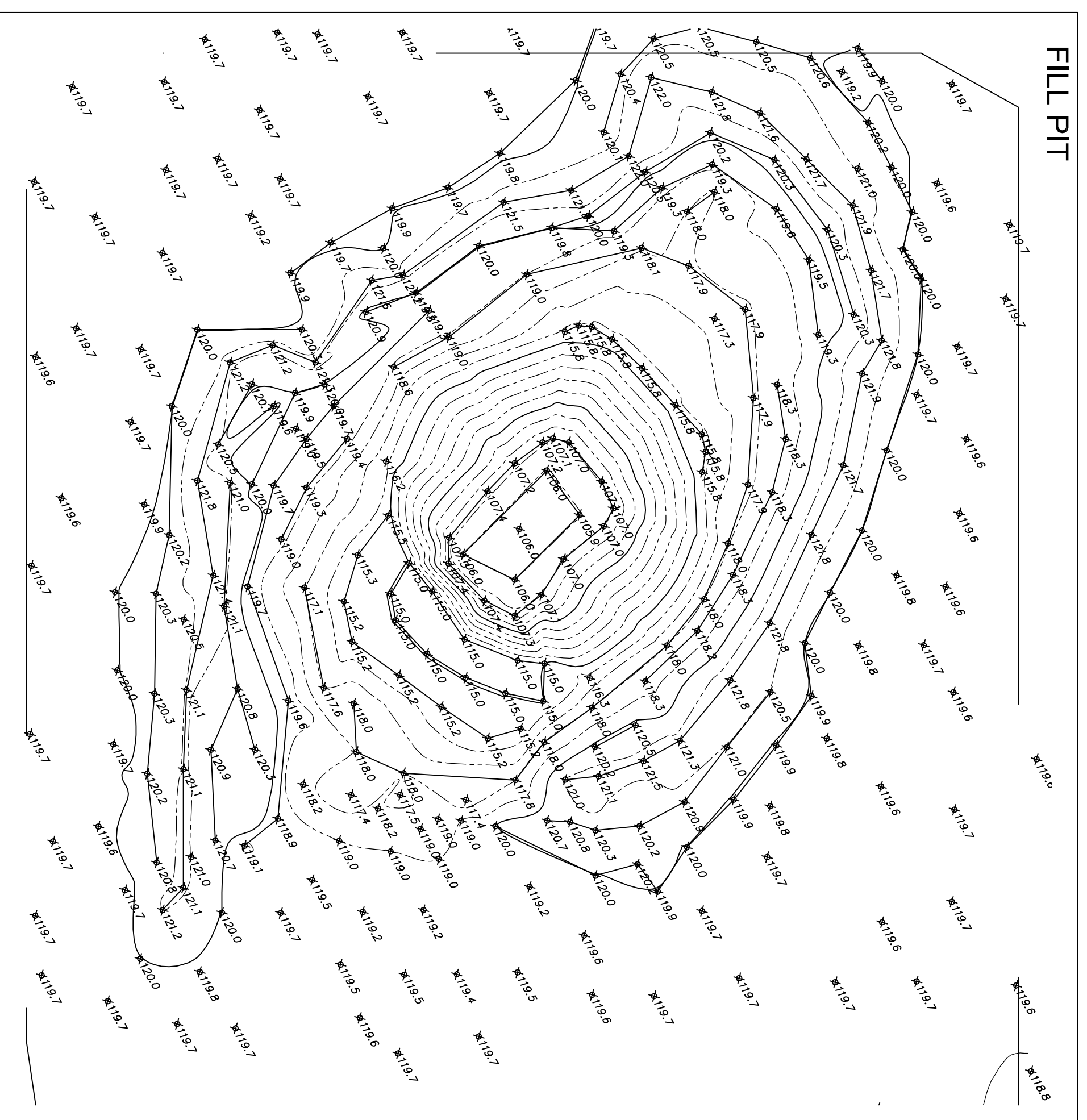
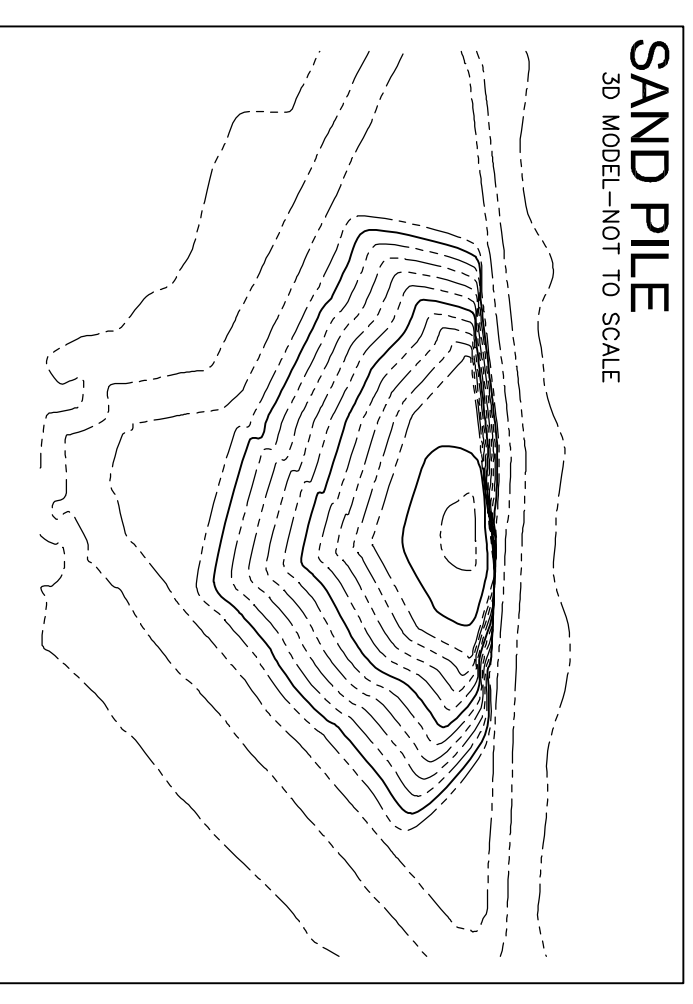


VOLUMETRIC QUANTITY SURVEY

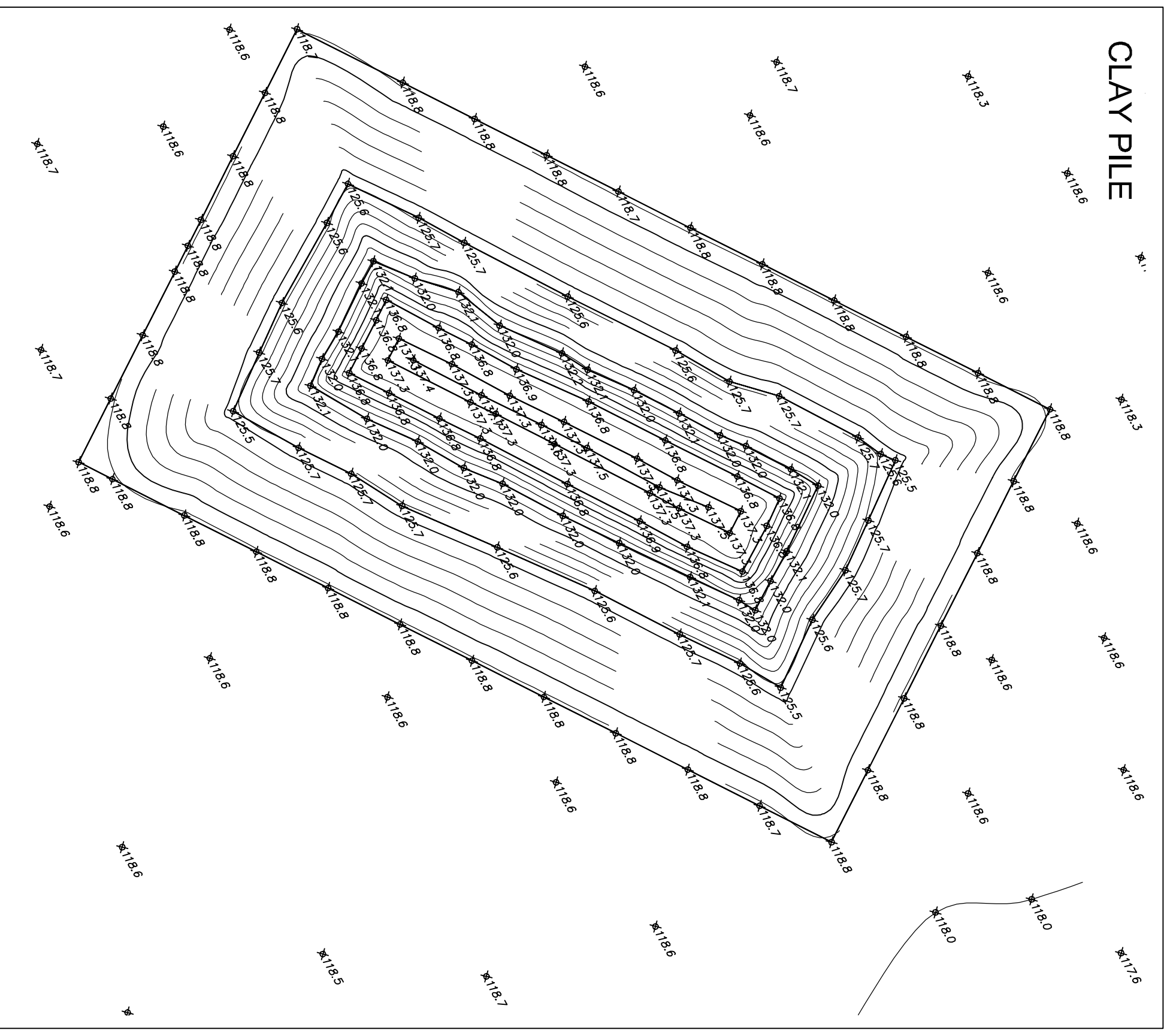
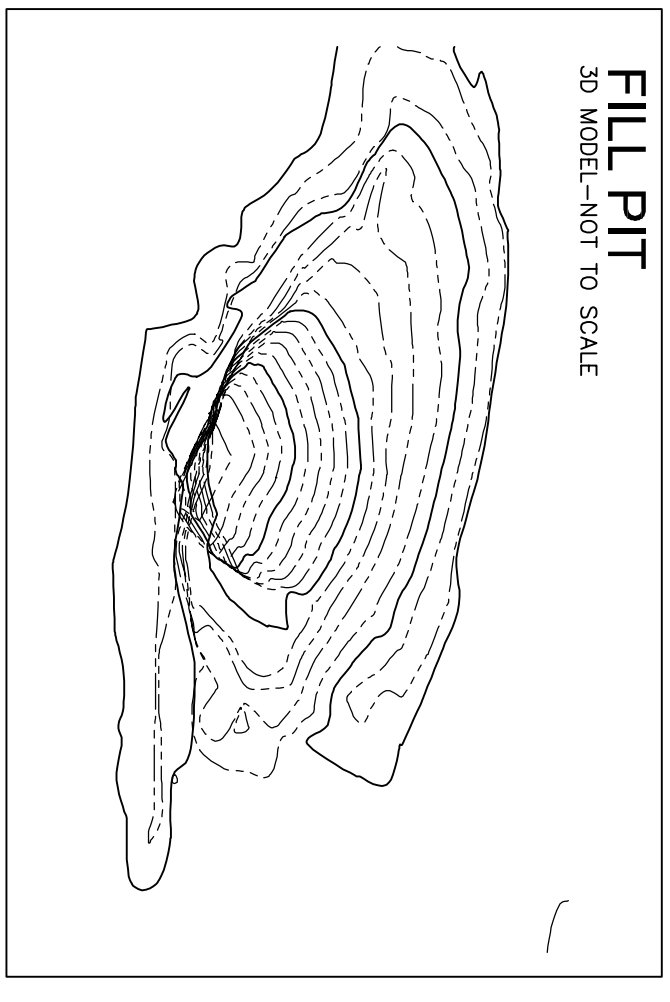
SECTION 8, TOWNSHIP 23 SOUTH, RANGE 24EAST
POLK COUNTY, FLORIDA



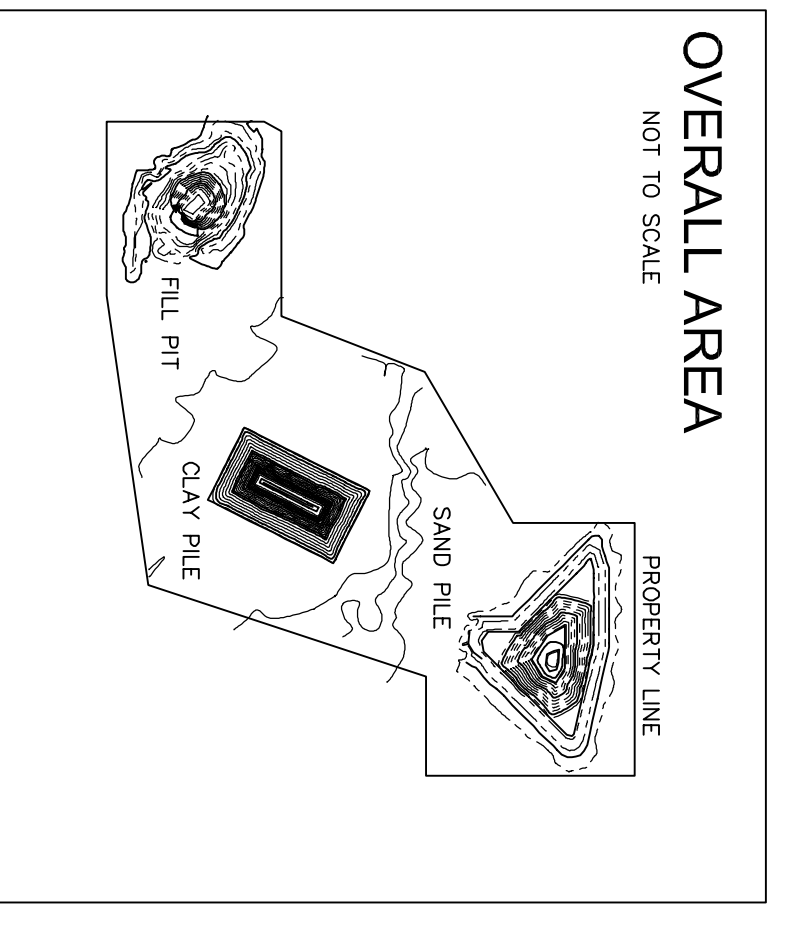
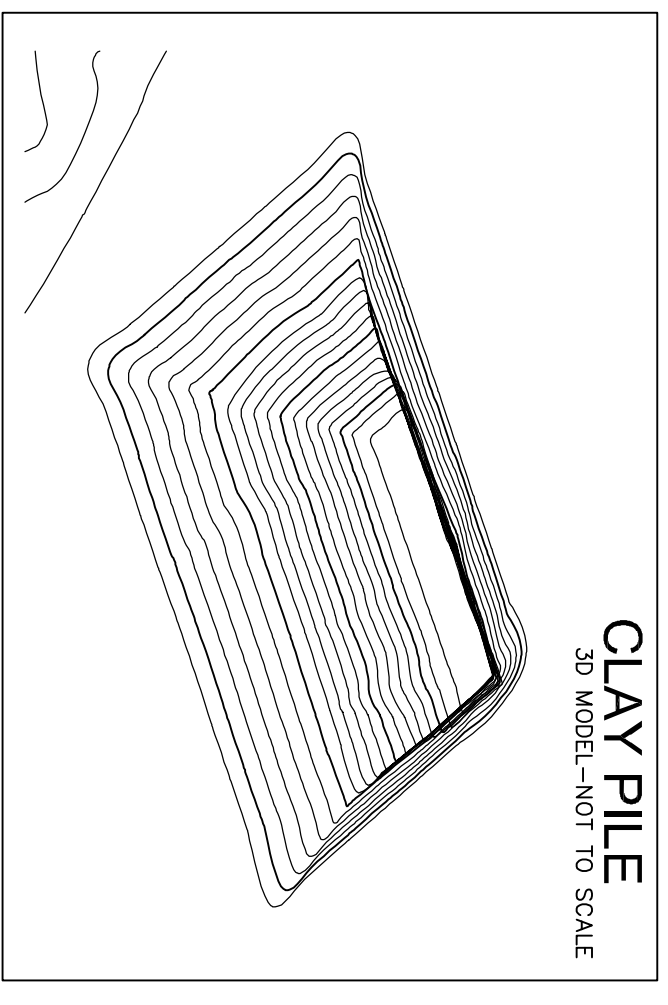
SAND PILE
AREA = 0.18 ACRES
HIGHEST ELEV.=132.0
LOWEST ELEV.=116.2
GROUND ELEV.= 115.2
HEIGHT= 16.7'
VOLUME≈1523 CU YDS



FILL PIT
AREA = 0.10 ACRES
HIGHEST ELEV.=121.0
LOWEST ELEV.=105.9
GROUND ELEV.= 119.6
DEPTH= 16.3'
VOLUME≈968 CU YDS



CLAY PILE
AREA = 0.07 ACRES
HIGHEST ELEV.=121.0
LOWEST ELEV.=118.3
GROUND ELEV.= 118.6
HEIGHT= 20.1'
VOLUME≈1243 CU YDS



RSI RAPID SURVEYING, INC.
STATE OF FLORIDA AUTHORIZATION
2910 WINTER LAKE ROAD
LAKELAND, FLORIDA, 33803
LICENSED BUSINESS #7588
OFFICE (883)888-9124
FAX (883)888-9120
E-MAIL:RSI@rapidsevyng.net

CREW CHIEF: 889 FIELD DATE: 2/9/03 FIELD BOOK: 3128 PAGE(S): 132-145
I, THE UNDERSIGNED AS REPRESENTATIVE OF RAPID SURVEYING, INC., HEREBY CERTIFY THAT
FORM BY CHAPTER 8007-6, OF THE FLORIDA ADMINISTRATIVE CODE PERMISSANT TO SECTION
472027 FLORIDA STATUTES.
REG. JOHNSON, REGISTERED SURVEYOR NUMBER STATE OF FLORIDA

NOT VALID
SIGNATURE AND
ORIGINAL BASED
FLORIDA LICENSED
SURVEYOR AND
MAPPER

EARTHWORK SUPPLIES, LLC.
123 FIRST DRIVE
LAKE WALES, FLORIDA

REVISIONS	SHEET
	1 OF 1
	JOB NO.
	08756-654
	DATE
	3-5-03